

Google Maps Case Study Results

Scan Report

Searching "pest control plano" for:

Plano, TX 75074, USA
 5.0 ★★★★★ (45)

ARP 1.26 ATRP 1.26 SoLV 100.00


Searched using a 13 x 13 grid with a 1.0mi radius covering 4mi²

The center point for this grid is 33.031212, -96.70521199999999

Search performed on September 16th, 2021, 10:24 AM

[Scan Explorer](#) [Competitor Report](#) [PDF](#) [CSV](#) [Map Image](#)

[Schedule Auto Scan](#) [Repeat Scan with New Keyword](#)



Scan Report

Searching "Phoenix bankruptcy lawyer" for:

Phoenix, AZ 85008
 4.3 ★★★★★ (48)

ARP 1.55 ATRP 1.55 SoLV 97.96


Searched using a 7 x 7 grid with a 0.5mi radius covering 1mi²

The center point for this grid is 33.455433, -111.989211

Search performed on October 1st, 2021, 8:56 AM

[Scan Explorer](#) [Competitor Report](#) [PDF](#) [CSV](#) [Map Image](#)

[Schedule Auto Scan](#) [Repeat Scan with New Keyword](#)



Scan Report

Searching "DWI defense lawyer new york" for:

Manhattan, New York, NY, USA
 4.9 ★★★★★ (33)

ARP 1.00 ATRP 1.00 SoLV 100.00


Searched using a 9 x 9 grid with a 0.5mi radius covering 1mi²

The center point for this grid is 40.7313409, -74.1841584

Search performed on September 28th, 2021, 11:05 AM

[Scan Explorer](#) [Competitor Report](#) [PDF](#) [CSV](#) [Map Image](#)

[Schedule Auto Scan](#) [Repeat Scan with New Keyword](#)



Google Maps Case Study Results

Scan Report

Searching **"DWI defense lawyer new york"** for:

Manhattan, New York, NY, USA
4.9 ★★★★★ (33)

ARP 1.00 ATRP 1.00 SoLV 100.00


Searched using a 9 x 9 grid with a 0.5mi radius covering 1mi²

The center point for this grid is 40.7313409, -74.1841584

Search performed on September 28th, 2021, 11:05 AM

[Scan Explorer](#) [Competitor Report](#) [PDF](#) [CSV](#) [Map Image](#)

[Schedule Auto Scan](#) [Repeat Scan with New Keyword](#)



Scan Report

Searching **"NYC personal injury lawyer"** for:

201 E 11th St, New York, NY 10007, USA
4.2 ★★★★★ (61)

ARP 1.44 ATRP 1.44 SoLV 97.53

Searched using a 9 x 9 grid with a 0.5mi radius covering 1mi²

The center point for this grid is 40.7150425, -74.0060146

Search performed on September 21st, 2021, 3:08 PM

[Scan Explorer](#) [Competitor Report](#) [PDF](#) [CSV](#) [Map Image](#)

[Schedule Auto Scan](#) [Repeat Scan with New Keyword](#)

